

DEPARTEMENT DU VAR

COMMUNE DE SAINT-RAPHAEL

QUARTIER DE BOULOURIS

PORT DE BOULOURIS

### Plan de la concession

ECHELLE : 1/200

SYSTEME DE COORDONNEES INDEPENDANT

ALTITUDE ZERO RATTACHEE AU NIVEAU DE LA MER LE 15 AOUT 1992

REFERENCE : 6776.B

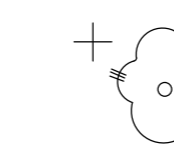




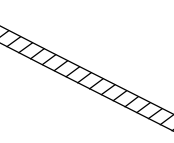
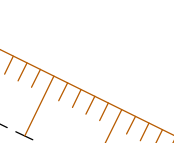
Cabinet SUEL  
Géomètres-Experts-Associés  
233 Avenue du XVème Corps  
83700 SAINT-RAPHAEL  
Tél : 04 94 95 48 14  
Fax : 04 94 93 82 50

Dressé le 17/08/92


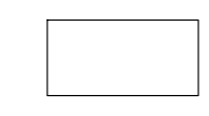
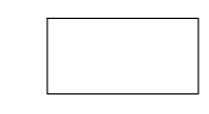
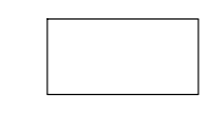
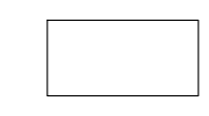
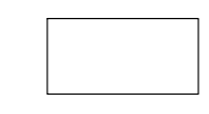

Ind	Date	Observations
A	10/05/99	Complément topographique et bathymétrique
B	17 octobre 2012	Nivellement du quai

+ 1.58 ALTITUDE DU QUAI AU 17 octobre 2012

#### LEGENDE :

-  Pin
-  Plaque
-  Luminaires
-  Banc
-  Regard circulaire
-  Pilier
-  Rocher

SURFACE TOTALE DE LA CONCESSION : 4336m2

-  45m2
-  2181m2
-  280m2
-  37m2
-  37m2
-  485m2
-  1002m2

